



# Ward 11 in a nutshell

STELLENBOSCH  
STELLENBOSCH • PNIEL • FRANSCHHOEK

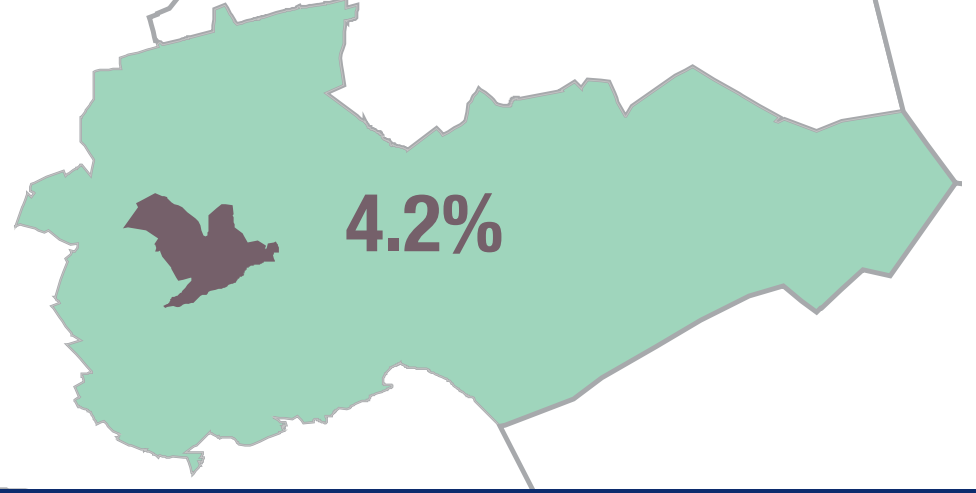
MUNICIPALITY • UMASIPALA • MUNISIPALITEIT



## Size

Ward 11 in comparison to the Stellenbosch population:

(6 545 of 155 733 or 4.2%)




## Demographics

### Stellenbosch

0 to 14 year olds = 22.8%  
15 to 64 year olds<sup>1</sup> = 72.3%  
65 years+ = 4.9%

<sup>1</sup>Working age population



Coloured = 52.2%



Black Africans = 28.1%



White = 18.5%



Indian/Asian = 0.4%

### Ward 11

0 to 14 year olds = 15.9%  
15 to 64 year olds<sup>1</sup> = 76.8%  
65 years+ = 7.3%

<sup>1</sup>Working age population



Coloured = 42.1%



Black Africans = 11.9%



White = 43.8%




Indian/Asian = 0.8%

## Employment

### Stellenbosch

Employed = 84.8%  
Unemployed = 5.2%


% of labour force



### Ward 11

Employed = 92.2%  
Unemployed = 7.8%

% of labour force



## Monthly income

### Stellenbosch

R1 601 – R3 200 = 24.4%  
R801 – R1 600 = 17.1%  
R3 201 – R6 400 = 12.4%

% of employed



### Ward 11

R801 – R1 600 = 15.6%  
R1 601 – R3 200 = 24.2%  
R12 801 – R25 600 = 14.6%

% of employed



## Socio-demography

### Stellenbosch

53.6% No matric  
23.5% Matriculated  
16.3% Higher education

20 years and older



### Ward 11

31.7% No matric  
24.1% Matriculated  
29.1% Higher education

20 years and older



## Type of dwelling

### Stellenbosch

57.3% House or brick/concrete structure  
17.3% Informal dwelling/shack in informal/squatter settlement  
10.1% Flat or apartment

% of households



### Ward 11

88.3% House or brick/concrete structure

% of households



## Access to services

### Stellenbosch

**Heating source**  
67.5% Electricity  
13.9% No heating source  
9.6% Paraffin

**Lighting source**  
92.9% Electricity

**Water source**  
82.7% Regional/local water scheme  
7.8% Borehole

**Toilets**  
91.0% Flush toilets connected to sewerage system or septic tank

**Refuse removal**  
87.0% Local authority/private company at least once a week  
4.7% Own refuse dump

% of households



### Ward 11

**Heating source**  
100% Electricity

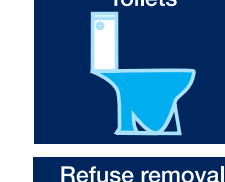
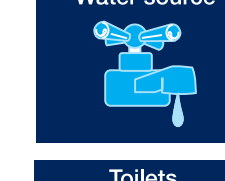
**Lighting source**  
100% Electricity

**Water source**  
100% Regional/local water scheme

**Toilets**  
100% Flush toilets connected to sewerage system

**Refuse removal**  
100% Local authority/private company at least once a week

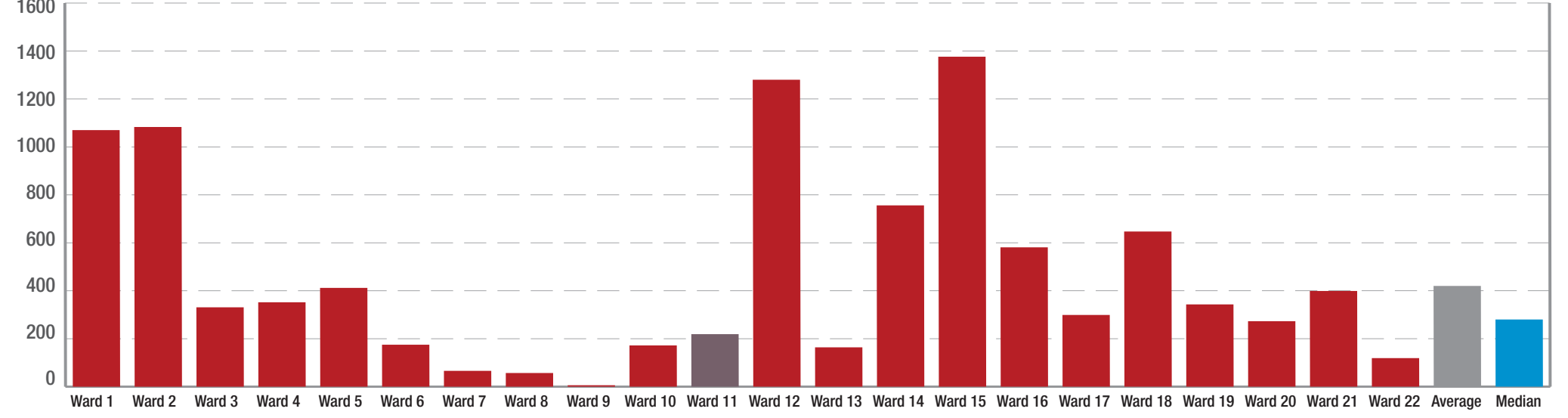
% of households



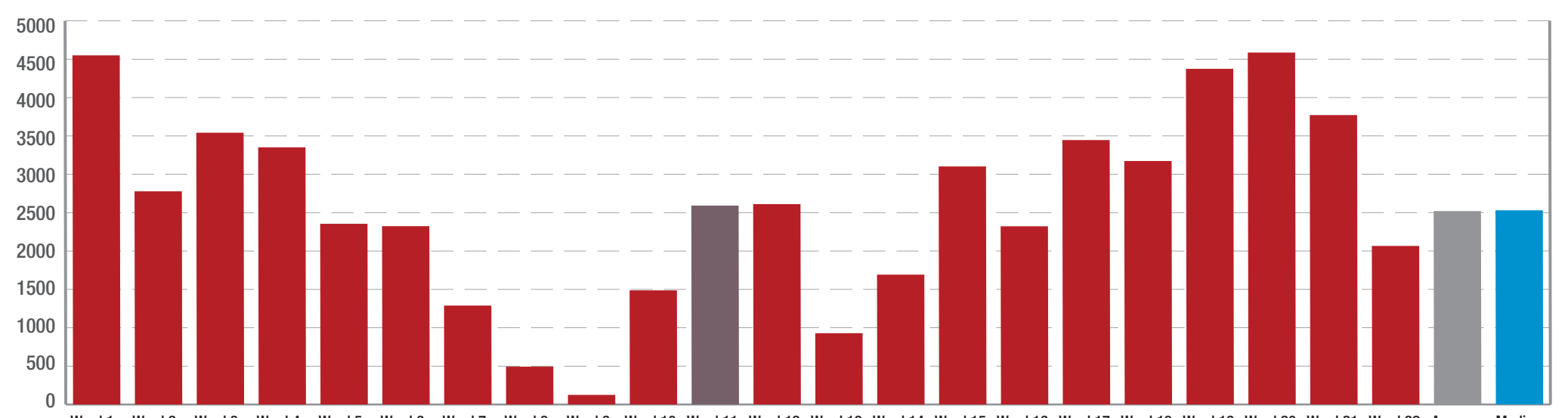
<sup>2</sup>Operated by municipality or other water services provider

## How does Ward 11 compare to other Wards?

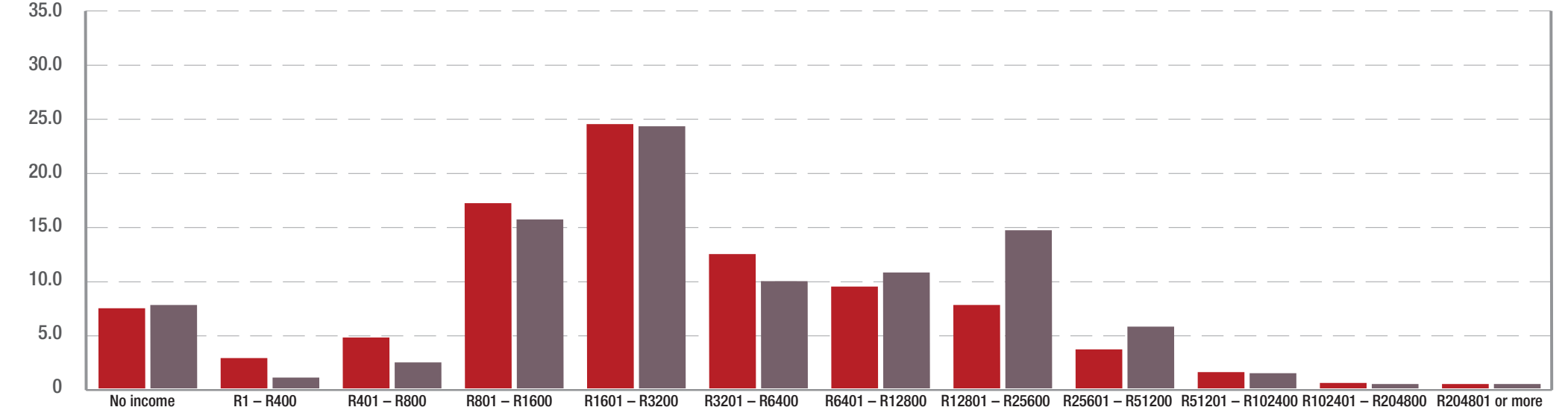
### Unemployment by ward



### Employment by ward



### Personal monthly income (% of employed)



### Highest level of education attained (% of 20 years and older)

